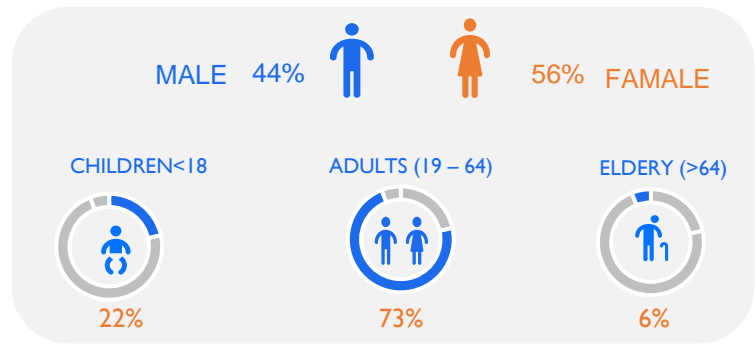


Overview of affected population



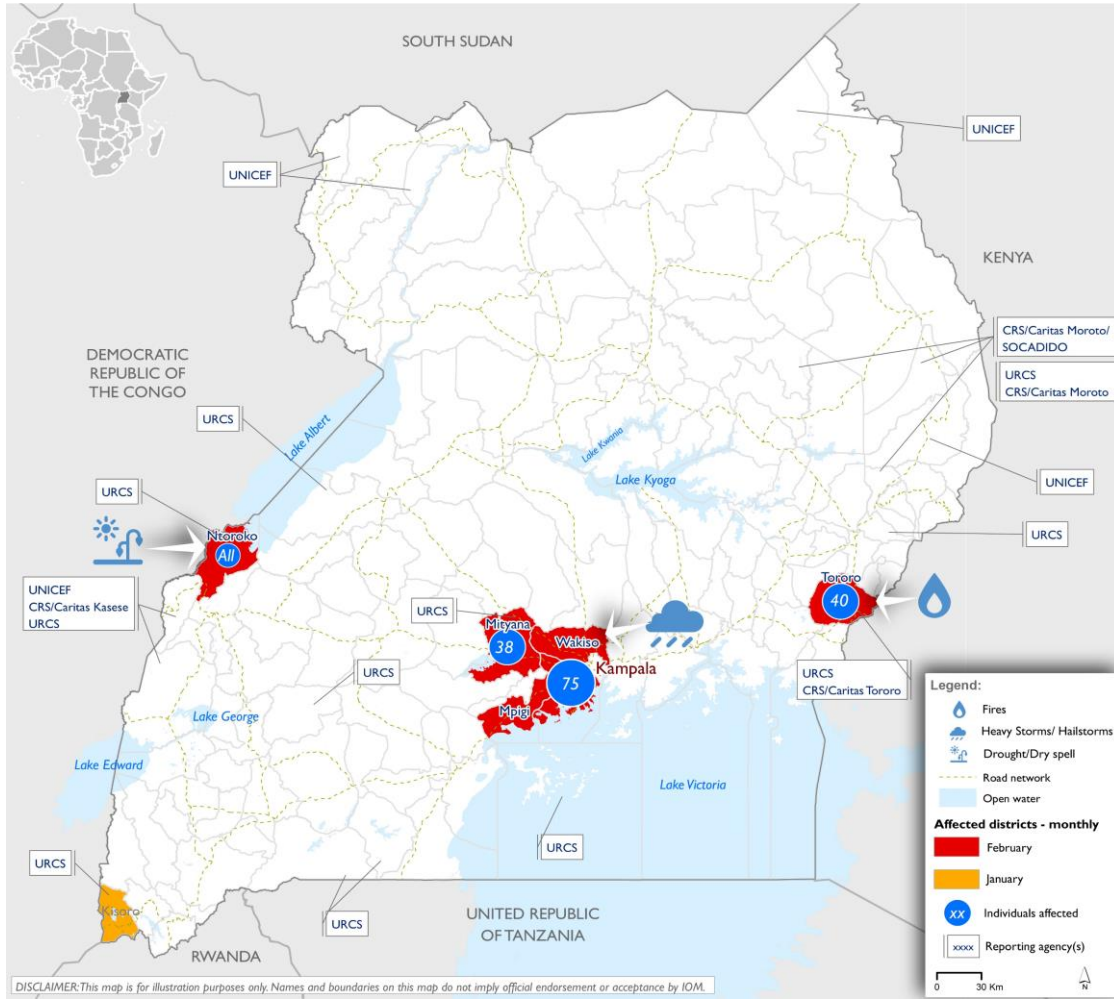
Demographics



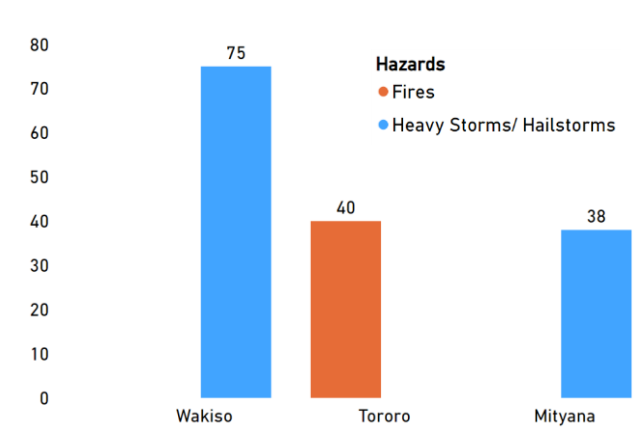
February 2022 observations

- Fires, heavy storms/hailstorms and drought are the major hazards that were reported in February. Fires were reported in Tororo district, heavy storms/hailstorms (Mityana, Wakiso & Mpigi) and drought (District in the cattle corridor like Ntoroko & Karamoja sub-region).
- A total of 153 individual were affected representing 68 households and 23 households were internally displaced.
- Adults(19-64) were the mostly affected (73%), followed by children <18 (22%) and the elderly >64 (6%).
- The most pressing needs are psycho-social support, food and shelter.
- Overall, above normal (enhanced) rainfall is predicted across much of the country, with probability of higher than average precipitation over parts of Northeastern Uganda, as forecast by UNMA (Uganda National Meteorological Authority). The onset of seasonal rains is expected from late February to early March and from mid March to early April in several areas. These have a high potential to trigger hazards like floods, heavy storms/hailstorm & landslides.

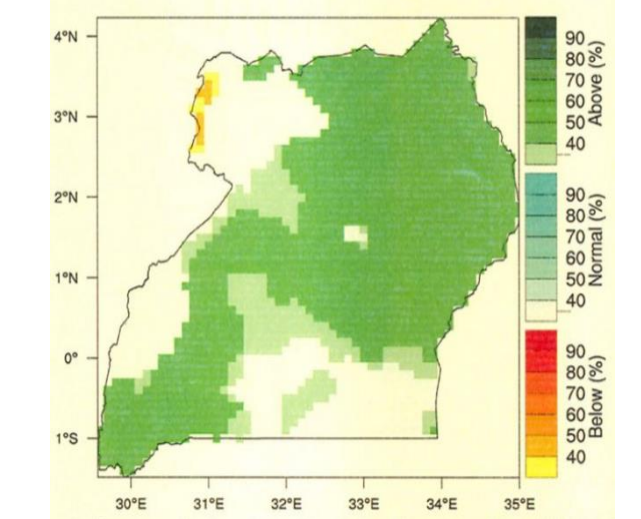
Affected Districts by Disasters – February 2022



Most affected districts



March to May 2022 Seasonal Rainfall Outlook



Needs rank assessment per Subcounty

District	Subcounty	Health	Water supply	Sanitation	Hygiene promo Shelter	Food assistance	Nutrition	Education	NFI	Protection	Child protection	SGBV	Livelihood
Tororo	Western Division	4	3	4	4	2	4	4	4	4	4	4	1
Mityana	Kikandwa	3	2	3	3	3	3	3	3	3	3	3	3
Wakiso	Division A	3	3	3	3	1	3	4	4	1	1	1	1

Legend for Needs Rank Assessment:

- HIGH
- MEDIUM
- LOW
- NOT
- NOT APPLICABLE

PRIORITY: 1, 2, 3, 4

Data Sources