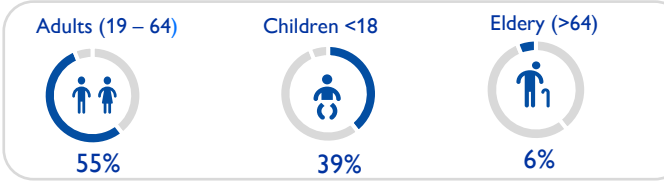
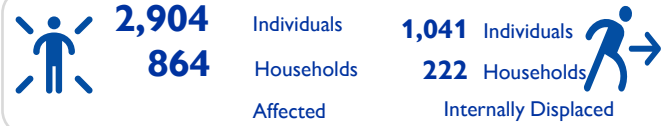




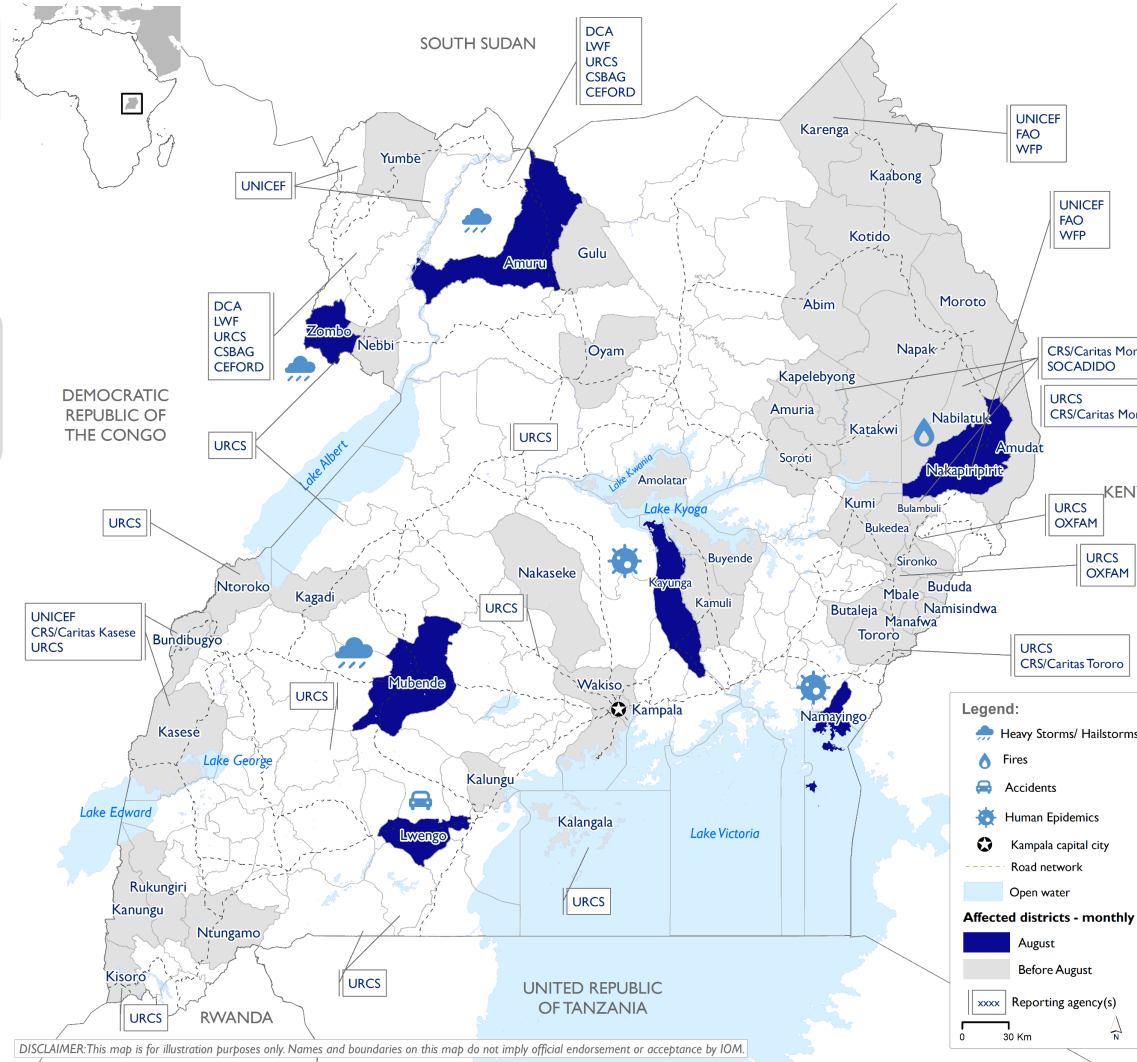
Overview of affected population - August 2023



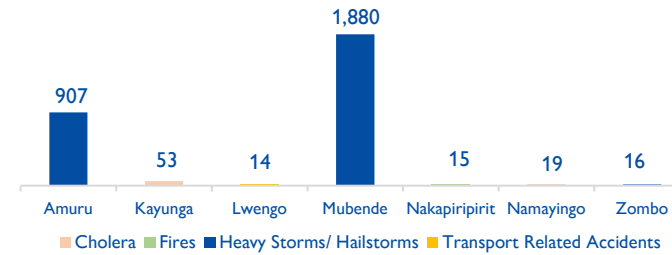
August 2023 observations

- Hailstorms were reported in the month of August in different regions in districts like Zombo, Mubende and Amuru. Other hazards reported include, fires in Nakapiripirit, road accidents in Lwengo and Cholera in Namayingo and Kayunga.
- The disasters affected a total of 2,904 individuals, representing 864 households while 1,041 individuals from 222 households were internally displaced.
- Adults (19-64 years) were the most affected population group (55%), followed by children under 18 years (39%) and the elderly who were above 64 years (6%).
- The most pressing needs are health, water supply and sanitation mostly in areas affected by the cholera outbreak.
- Houses partially damaged totaled to 17 while 8 houses were completely destroyed. Five water facilities and one school were also affected.
- Disasters have so far affected 95,170 individual and displaced over 7,641 people as reported from January to August 2023.

Districts affected in 2023



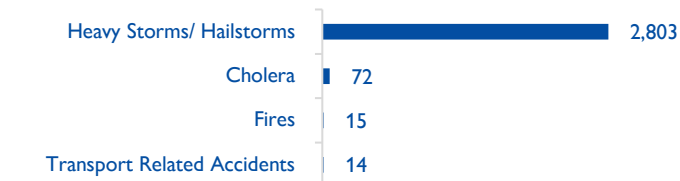
Affected Districts per disaster in August 2023



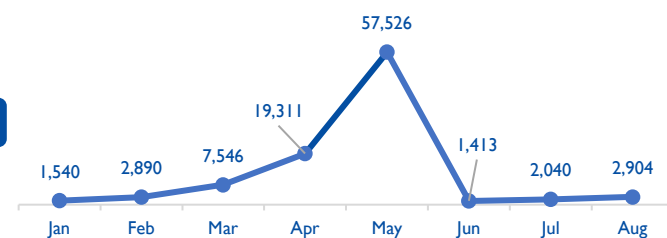
Disaster Impacts – August 2023



Number of affected people by disasters in August 2023



2023 Monthly IDPs due to disasters



Partners



DISCLAIMER: This map is for illustration purposes only. Names and boundaries on this map do not imply official endorsement or acceptance by IOM.

Priority needs assessment per Subcounty

District	Subcounty	Health	Water supply	Sanitation	Hygiene promotion	Shelter	Food assistance	Nutrition	Education	NFI	Protection	Child protection	SGBV	Livelihood
Mubende	Kibalinga	3	2	3	2	3	1	3	3	3	3	3	4	3
Amuru	Amuru	2	3	1	2	1	1	1	2	1	1	1	1	1
Zombo	Akaa	2	5	5	1	1	5	5	5	5	5	5	5	5
Nakapiripirit	Namalu	5	5	5	5	5	5	5	5	5	5	5	5	5
Lwengo	Kisekka	5	2	2	5	1	1	3	2	1	2	1	2	1
Namayingo	Namayingo	1	1	1	1	5	3	3	5	5	5	5	5	5
Kayunga	Kayunga	1	1	1	1	5	3	2	5	5	5	4	5	5

	HIGH	MEDIUM	LOW	NOT	NOT APPLICABLE
PRIORITY	1	2	3	4	5